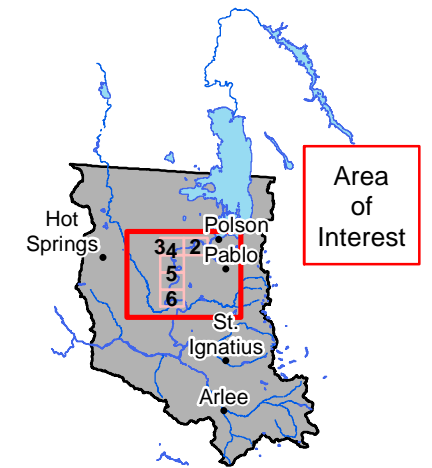





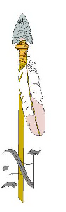
Place of Use
and Point of
Diversion
Instream Flow
Other Sites
76L
30052827
Exhibit 1



Flathead Indian Reservation

Legend

-  Place of Use
-  Primary Point(s) of Diversion
-  Reservation Boundary



POU/POD Data Source: CSKT-MT Compact Instream Flow
Other (available at nris.mt.gov)
Imagery Source: "Montana 2009 Color NAIP Orthophotos,
12-Kilometer Tiles" courtesy of USDA-Farm Services Agency,
Aerial Photography Field Office and the Montana State Library.
Hillshade created from: "National Elevation Dataset" courtesy of
U.S. Geological Survey (USGS), EROS Data Center
(1-arc second)

